

Activity 19:

TEST:

A) Colour the words:

- in red: landscapes
- in violet: bodies of water

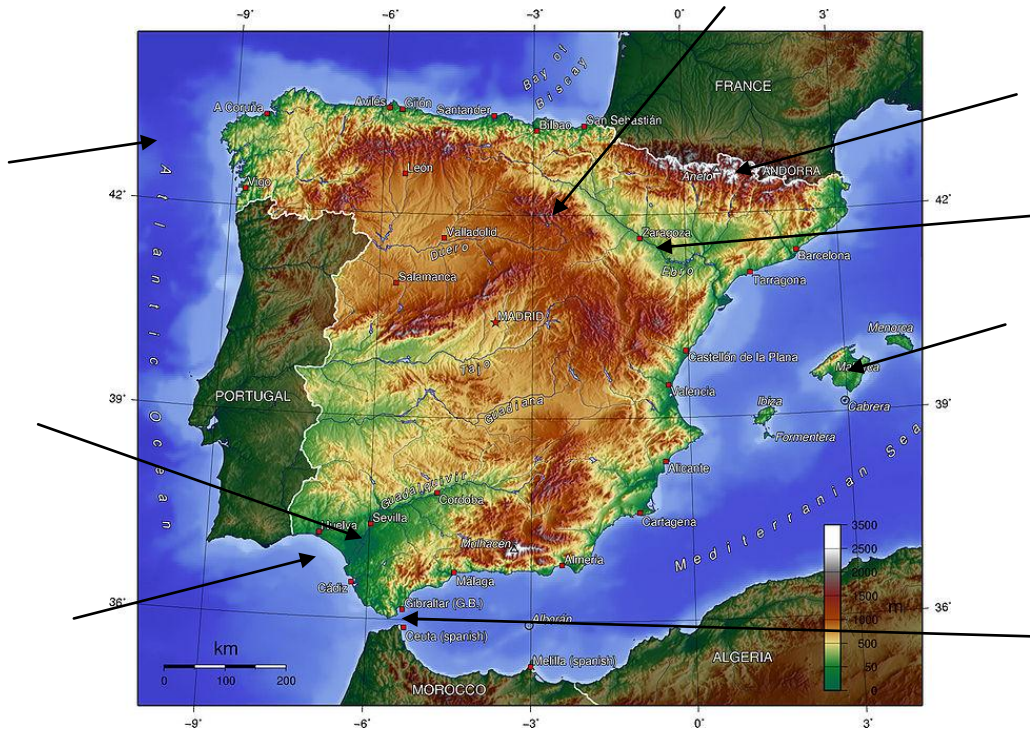
1.	MOUNTAIN
5.	HILL
9.	PLAIN
13.	GLACIER
17.	ISLAND
21.	PENINSULA

2.	POND
6.	CANYON
10.	RIVER
14.	DESERT
18.	COAST
22.	PLATEAU

3.	PROMONTORY
7.	OCEAN
11.	VOLCANO
15.	STRAIT
19.	GULF
23.	VALLEY

4.	ARCHIPELAGO
8.	LAKE
12.	ISTHMUS
16.	SEA
20.	WATERFALL

B) Now look at this map and complete; choose the names from the previous list and label the landforms / bodies of water.



https://it.wikipedia.org/wiki/Spagna#/media/File:Spain_topo.jpg

C) Read these sentences and match them with the correct words:

- | | | |
|-----------------------------------------------------|----------|---------|
| 1. It's a flat area | glacier | sea |
| 2. It's higher than a hill | ocean | pond |
| 3. It's bigger than a sea | hill | river |
| 4. It flows toward a river, a lake, a sea, an ocean | mountain | volcano |
| 5. It's flows toward the base of the mountain | plain | plateau |

D) Describe in a few words:

1. Volcano: _____

2. Lake: _____

3. Hill: _____

4. Island: _____

5. Archipelago: _____

E) Here is Italy. Locate the following names writing numbers on the map:



1. Po River
2. Monte Bianco
3. Golfo di Taranto
4. Mar Ligure
5. Stretto di Messina
6. Lago di Como
7. Promontorio del Gargano
8. Sardegna
9. Pianura Padana
10. Costa Adriatica
11. Etna
12. Arcipelago Toscano

https://it.wikipedia.org/wiki/Italia#/media/File:Italy_topographic_map-blank.svg

F) True or false:

1		Tevere is the longest Italian river
2		Pianura Padana is larger than Pianura Campana
3		There are more glaciers on the Alpi than on the Appennino
4		There are active volcanoes in Italy
5		The Arcipelago Toscano is in the South of Italy

G) Read and match:

IN THIS PICTURE YOU CAN SEE A LANDSCAPE; IT IS CHARACTERIZED BY GENTLE SLOPE AND IT ISN'T VERY HIGH!.
THERE ARE BEAUTIFUL COLOURS AND EVERYTHING SEEMS CALM ...
I CAN'T SEE ANIMALS, BUT THERE ARE SOME BUILDINGS ON THE BACKGROUND AND LOTS OF TREES ON THE FOREGROUND.
I'D LIKE TO VISIT THIS PLACE BECAUSE I'D LIKE TO WALK BETWEEN PLANTATION!



<http://www.italia.it/it/idee-di-viaggio/mangiare-e-bere/viaggio-nelle-colline-del-chianti.html>

<http://www.1freewallpapers.com/spring-alpine-valley-mountains-fields-landscape/fr>

H) Now look at the picture you don't match and describe it.

KEY:

A) Colour the words:

- in red: landscapes
- in violet: bodies of water

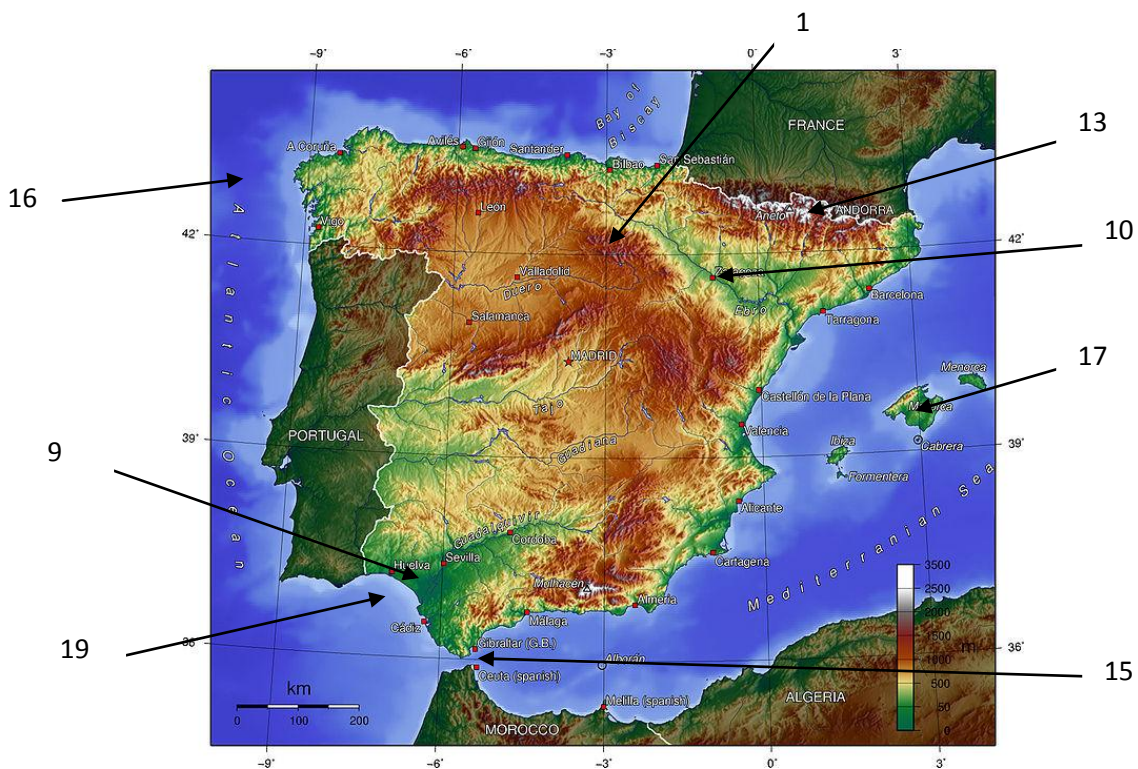
1.	MOUNTAIN
5.	HILL
9.	PLAIN
13.	GLACIER
17.	ISLAND
21.	PENINSULA

2.	POND
6.	CANYON
10.	RIVER
14.	DESERT
18.	COAST
22.	PLATEAU

3.	PROMONTORY
7.	OCEAN
11.	VOLCANO
15.	STRAIT
19.	GULF
23.	VALLEY

4.	ARCHIPELAGO
8.	LAKE
12.	ISTHMUS
16.	SEA
20.	WATERFALL

B) Now look at this map and complete; choose the names from the previous list and label the landforms / bodies of water.



https://it.wikipedia.org/wiki/Spagna#/media/File:Spain_topo.jpg

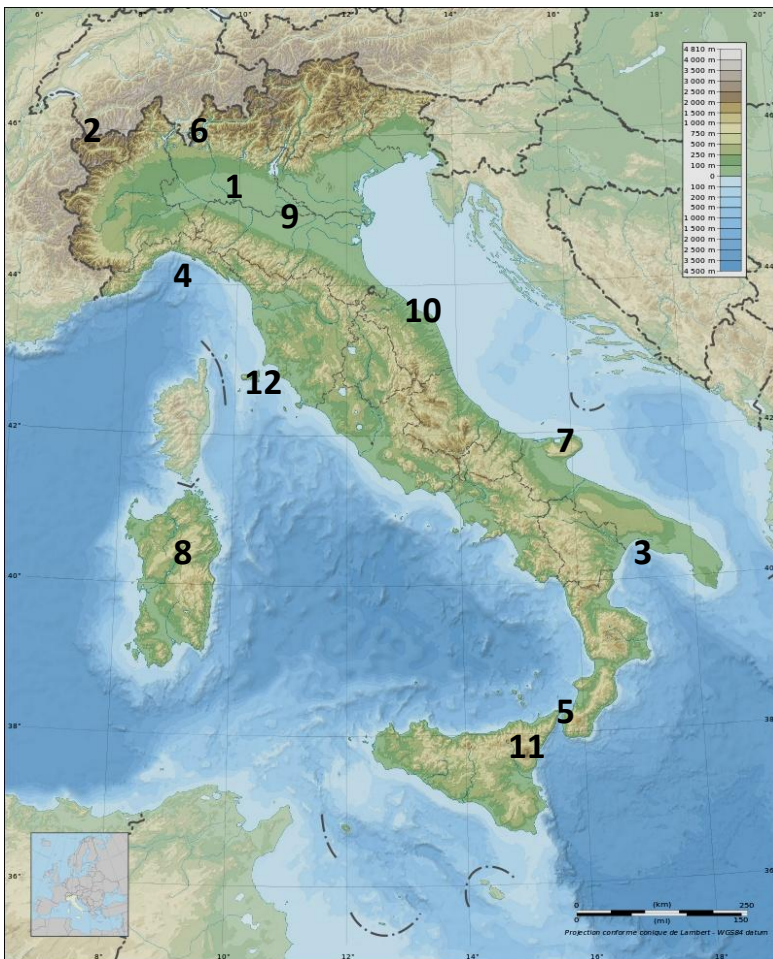
C) Read these sentences and match them with the correct words:

- | | | |
|-----------------------------------------------------|--------------|-----------|
| 1. It's a flat area | glacier (5) | sea |
| 2. It's higher than a hill | ocean (3) | pond |
| 3. It's bigger than a sea | hill | river (4) |
| 4. It flows toward a river, a lake, a sea, an ocean | mountain (2) | volcano |
| 5. It's flows toward the base of the mountain | plain (1) | plateau |

D) Describe in a few words: (EXAMPLES)

1. Volcano: A hole in the crust; magma flows out as lava
2. Lake: A body of fresh water; it's bigger than a pond
3. Hill: This landform is high less than 600 m., it has gentle slopes; it hasn't got a peak
4. Island: A piece of land surrounded by water
5. Archipelago: A group of islands

E) Here is Italy. Locate the following names writing numbers on the map:



1. Po River
2. Monte Bianco
3. Golfo di Taranto
4. Mar Ligure
5. Stretto di Messina
6. Lago di Como
7. Promontorio del Gargano
8. Sardegna
9. Pianura Padana
10. Costa Adriatica
11. Etna
12. Arcipelago Toscano

https://it.wikipedia.org/wiki/Italia#/media/File:Italy_topographic_map-blank.svg

F) True or false:

1	F	Tevere is the longest Italian river
2	T	Pianura Padana is larger than Pianura Campana
3	T	There are more glaciers on the Alpi than on the Appennino
4	T	There are active volcanoes in Italy
5	F	The Arcipelago Toscano is in the South of Italy

G) Read and match:

IN THIS PICTURE YOU CAN SEE A LANDSCAPE; IT IS CHARACTERIZED BY GENTLE SLOPE AND IT ISN'T VERY HIGH!.
THERE ARE BEAUTIFUL COLOURS AND EVERYTHING SEEMS CALM ...
I CAN'T SEE ANIMALS, BUT THERE ARE SOME BUILDINGS ON THE BACKGROUND AND LOTS OF TREES ON THE FOREGROUND.
I'D LIKE TO VISIT THIS PLACE BECAUSE I'D LIKE TO WALK BETWEEN PLANTATION!



<http://www.italia.it/it/idee-di-viaggio/mangiare-e-bere/viaggio-nelle-colline-del-chianti.html>

<http://www.1freewallpapers.com/spring-alpine-valley-mountains-fields-landscape/fr>

H) Now look at the picture you don't match and describe it. (EXAMPLE)

IN THIS PICTURE I CAN SEE A LANDSCAPE, BUT I CAN'T SEE ANY BODY OF WATER.
THERE ARE MOUNTAINS AND ON THE BACKGROUND THERE ARE SOME PEAKS!
ON THE FOREGROUND THERE IS A LARGE MEADOW AND SOME TREES.
I'D LIKE TO VISIT THIS PLACE BECAUSE I CAN RUN AND ROLL AROUND!!

Suggested CRITERIA for the evaluation in the teaching notes.

Simplified assessment MATERIAL in the teaching notes.